

BICYCLE / PEDESTRIAN RECOMMENDATIONS

Proposals that address identified needs through 2050



CARTERET COUNTY

Comprehensive Transportation Plan

Inset
Carteret County

Bicycle and Pedestrian Features

	Proposal ID #	Existing	Recommended New Location
Bicycle	#		
Pedestrian	#		
Bicycle and Pedestrian	#		
Multiuise Path	#		
Bicycle and Pedestrian Bridge	#		
Denotes Highway Incidental	★		

Other Features

- Studied Roads
- MPO Boundary
- RPO Boundary

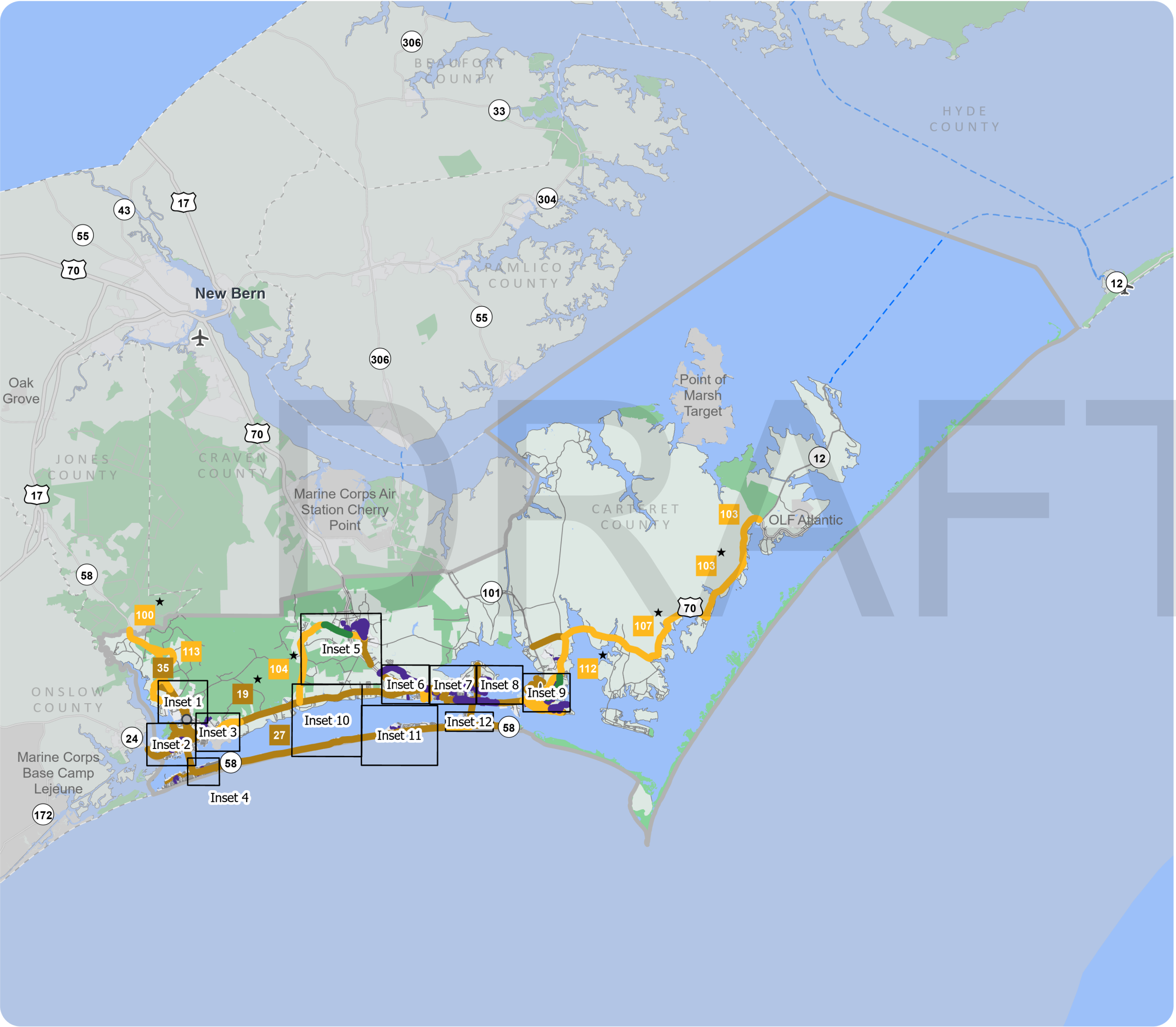


Base map date: October 02, 2019

Legal Disclaimer

These concepts will need additional analysis to meet state and federal environmental regulations, to determine final locations and designs, and to be funded for implementation. Local zoning or subdivision ordinances may require the dedication of right of way based on the concepts shown on the Comprehensive Transportation Plan and local collector street plans, based on N.C.G.S. § 136-66.2 and § 136-66.10.

WORKING COPY
Plan Date: April 23, 2025



BICYCLE / PEDESTRIAN
RECOMMENDATIONS

Proposals that address identified needs through 2050



CARTERET COUNTY

Comprehensive Transportation Plan

Inset 1
Peletier

Bicycle and Pedestrian Features

	Proposal ID #	Existing	Recommended New Location
Bicycle	#		
Pedestrian	#		
Bicycle and Pedestrian	#		
Multiseuse Path	#		
Bicycle and Pedestrian Bridge	#		
Denotes Highway Incidental	★		

Other Features

- Studied Roads
- MPO Boundary
- RPO Boundary



Base map date: October 02, 2019

Legal Disclaimer

These concepts will need additional analysis to meet state and federal environmental regulations, to determine final locations and designs, and to be funded for implementation. Local zoning or subdivision ordinances may require the dedication of right of way based on the concepts shown on the Comprehensive Transportation Plan and local collector street plans, based on N.C.G.S. § 136-66.2 and § 136-66.10.

WORKING COPY
Plan Date: April 23, 2025



BICYCLE / PEDESTRIAN
RECOMMENDATIONS

Proposals that address identified needs through 2050



CARTERET COUNTY

Comprehensive Transportation Plan

Inset 2
Cedar Point and Cape Carteret

Bicycle and Pedestrian Features

	Proposal ID #	Existing	Recommended New Location
Bicycle	#		
Pedestrian	#		
Bicycle and Pedestrian	#		
Multiuise Path	#		
Bicycle and Pedestrian Bridge	#		
Denotes Highway Incidental	★		

Other Features

- Studied Roads
- MPO Boundary
- RPO Boundary

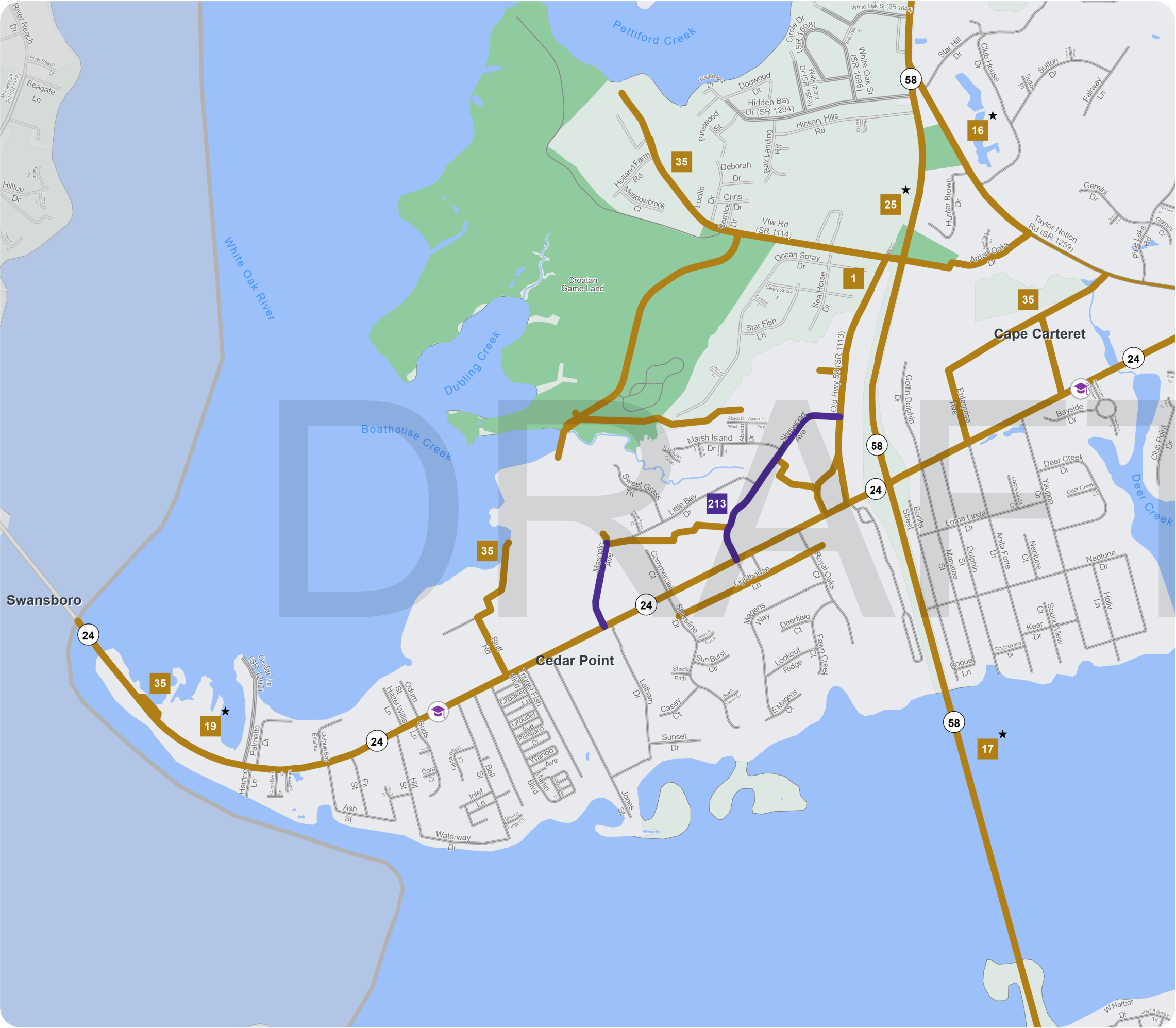


Base map date: October 02, 2019

Legal Disclaimer

These concepts will need additional analysis to meet state and federal environmental regulations, to determine final locations and designs, and to be funded for implementation. Local zoning or subdivision ordinances may require the dedication of right of way based on the concepts shown on the Comprehensive Transportation Plan and local collector street plans, based on N.C.G.S. § 136-66.2 and § 136-66.10.

WORKING COPY
Plan Date: April 23, 2025



BICYCLE / PEDESTRIAN
RECOMMENDATIONS

Proposals that address identified needs through 2050



CARTERET COUNTY

Comprehensive Transportation Plan

Inset 3
Bogue

Bicycle and Pedestrian Features

	Proposal ID #	Existing	Recommended New Location
Bicycle	#		
Pedestrian	#		
Bicycle and Pedestrian	#		
Multiuise Path	#		
Bicycle and Pedestrian Bridge	#		
Denotes Highway Incidental	★		

Other Features

- Studied Roads
- MPO Boundary
- RPO Boundary



Base map date: October 02, 2019

Legal Disclaimer

These concepts will need additional analysis to meet state and federal environmental regulations, to determine final locations and designs, and to be funded for implementation. Local zoning or subdivision ordinances may require the dedication of right of way based on the concepts shown on the Comprehensive Transportation Plan and local collector street plans, based on N.C.G.S. § 136-66.2 and § 136-66.10.

WORKING COPY
Plan Date: April 23, 2025



BICYCLE / PEDESTRIAN
RECOMMENDATIONS

Proposals that address identified needs through 2050



CARTERET COUNTY

Comprehensive Transportation Plan

Inset 4
Emerald Isle

Bicycle and Pedestrian Features

	Proposal ID #	Existing	Recommended New Location
Bicycle	#		
Pedestrian	#		
Bicycle and Pedestrian	#		
Multise Path	#		
Bicycle and Pedestrian Bridge	#		
Denotes Highway Incidental	★		

Other Features

- Studied Roads
- MPO Boundary
- RPO Boundary



Base map date: October 02, 2019

Legal Disclaimer

These concepts will need additional analysis to meet state and federal environmental regulations, to determine final locations and designs, and to be funded for implementation. Local zoning or subdivision ordinances may require the dedication of right of way based on the concepts shown on the Comprehensive Transportation Plan and local collector street plans, based on N.C.G.S. § 136-66.2 and § 136-66.10.

WORKING COPY
Plan Date: April 23, 2025



BICYCLE / PEDESTRIAN
RECOMMENDATIONS

Proposals that address identified needs through 2050



CARTERET COUNTY

Comprehensive Transportation Plan

Inset 5
Newport

Bicycle and Pedestrian Features

	Proposal ID #	Existing	Recommended New Location
Bicycle	#		
Pedestrian	#		
Bicycle and Pedestrian	#		
Multiuise Path	#		
Bicycle and Pedestrian Bridge	#		
Denotes Highway Incidental	★		

Other Features

- Studied Roads
- MPO Boundary
- RPO Boundary

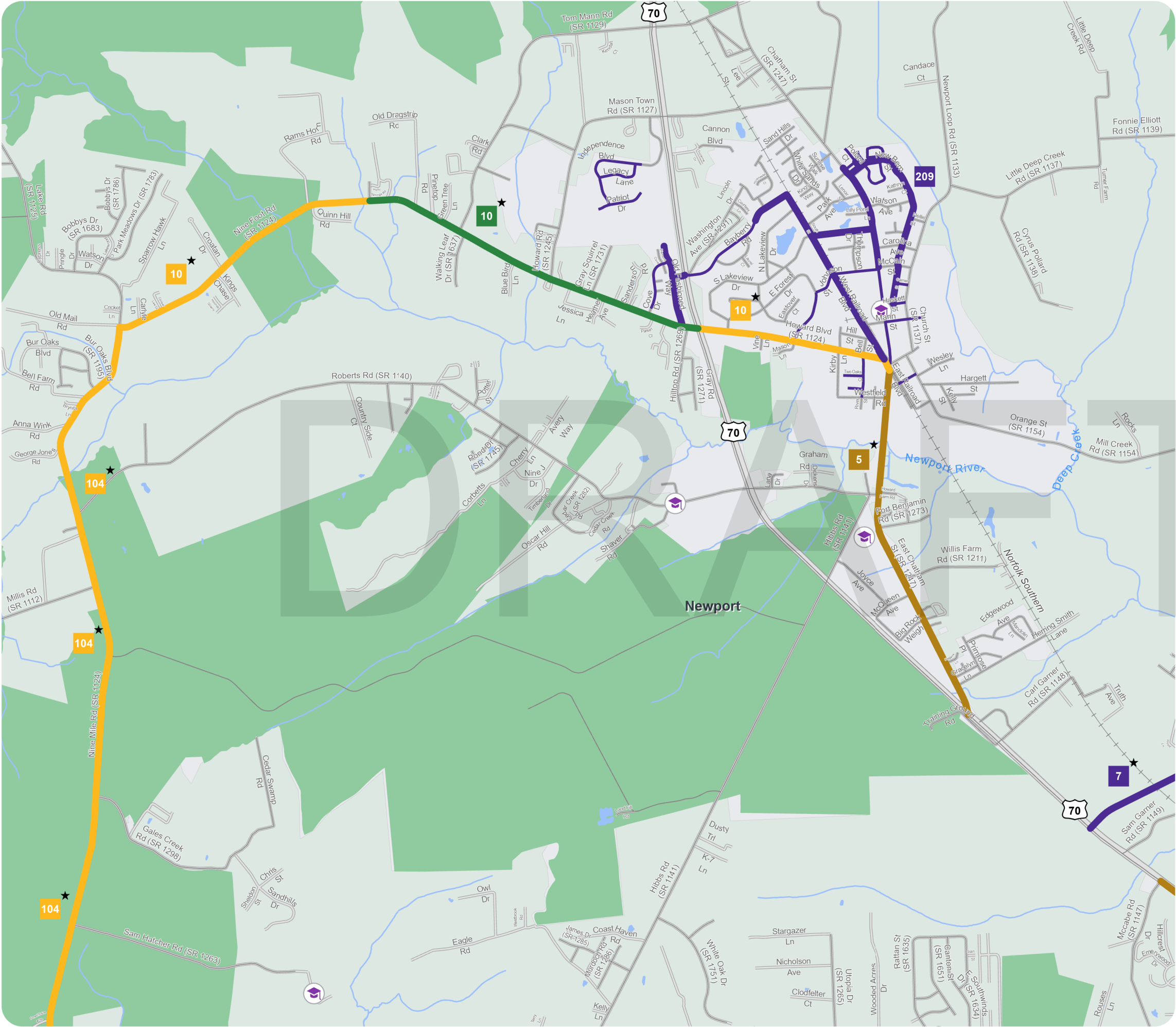


Base map date: October 02, 2019

Legal Disclaimer

These concepts will need additional analysis to meet state and federal environmental regulations, to determine final locations and designs, and to be funded for implementation. Local zoning or subdivision ordinances may require the dedication of right of way based on the concepts shown on the Comprehensive Transportation Plan and local collector street plans, based on N.C.G.S. § 136-66.2 and § 136-66.10.

WORKING COPY
Plan Date: April 23, 2025



BICYCLE / PEDESTRIAN RECOMMENDATIONS

Proposals that address identified needs through 2050



CARTERET COUNTY

Comprehensive Transportation Plan

Inset 6
Morehead City 1

Bicycle and Pedestrian Features

	Proposal ID #	Existing	Recommended New Location
Bicycle	#		
Pedestrian	#		
Bicycle and Pedestrian	#		
Multiuise Path	#		
Bicycle and Pedestrian Bridge	#		
Denotes Highway Incidental	★		

Other Features



- Studied Roads
- MPO Boundary
- RPO Boundary

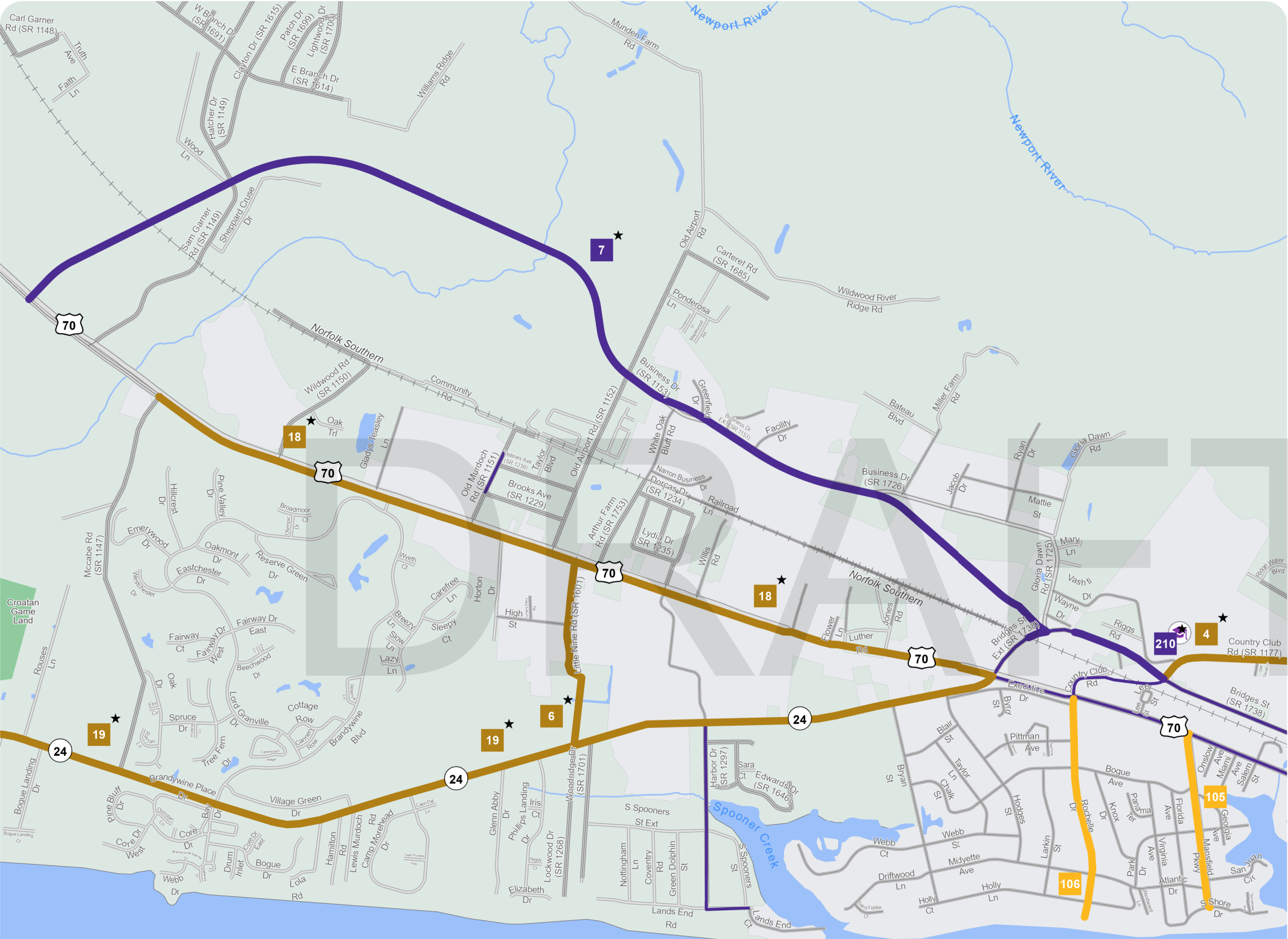


Base map date: October 02, 2019

Legal Disclaimer

These concepts will need additional analysis to meet state and federal environmental regulations, to determine final locations and designs, and to be funded for implementation. Local zoning or subdivision ordinances may require the dedication of right of way based on the concepts shown on the Comprehensive Transportation Plan and local collector street plans, based on N.C.G.S. § 136-66.2 and § 136-66.10.

WORKING COPY
Plan Date: April 23, 2025



Morehead City

Proposals that address identified needs through 2050



Inset 7
Morehead City 2

Bicycle
Pedestrian
Bicycle and Pedestrian
Multiuse Path
Bicycle and Pedestrian
Bridge

Other Features

Studied Roads

MPO Boundary

RPO Boundary

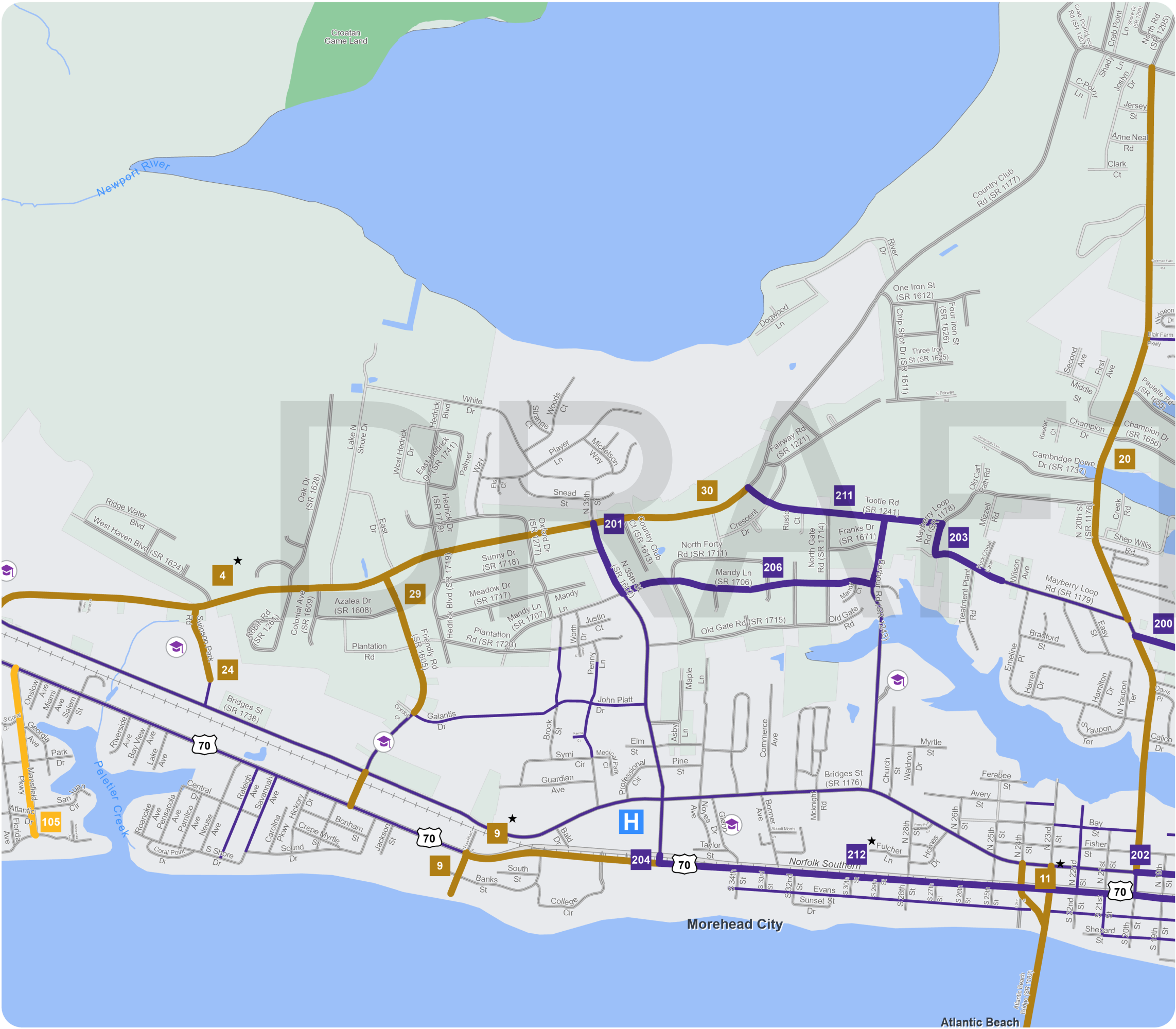


Base map date: October 02, 2019

Legal Disclaimer

These concepts will need additional analysis to meet state and federal environmental regulations, to determine final locations and designs, and to be funded for implementation. Local zoning or subdivision ordinances may require the dedication of right of way based on the concepts shown on the Comprehensive Transportation Plan and local collector street plans, based on N.C.G.S. §136-66.2 and § 136-66.10.

WORKING COPY
Plan Date: April 23, 2025



BICYCLE / PEDESTRIAN RECOMMENDATIONS

Proposals that address identified needs through 2050



CARTERET COUNTY

Comprehensive Transportation Plan

Inset 8 Morehead City 3

Bicycle and Pedestrian Features

	Proposal ID #	Existing	Recommended New Location
Bicycle	#		
Pedestrian	#		
Bicycle and Pedestrian	#		
Multiuse Path	#		
Bicycle and Pedestrian Bridge	#		
Denotes Highway Incidental	★		

Other Features

- Studied Roads
- MPO Boundary
- RPO Boundary

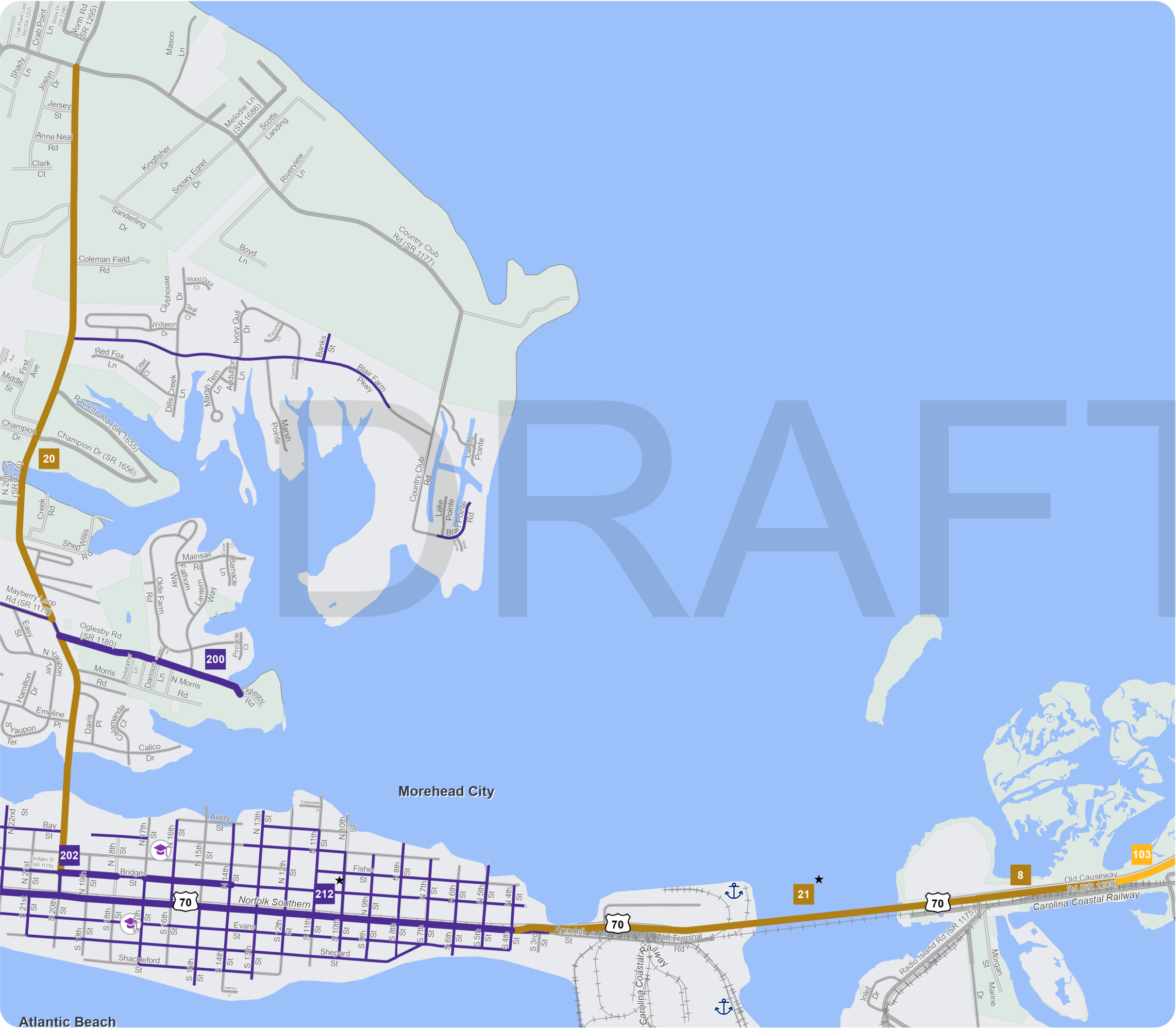


Base map date: October 02, 2019

Legal Disclaimer

These concepts will need additional analysis to meet state and federal environmental regulations, to determine final locations and designs, and to be funded for implementation. Local zoning or subdivision ordinances may require the dedication of right of way based on the concepts shown on the Comprehensive Transportation Plan and local collector street plans, based on N.C.G.S. § 136-66.2 and § 136-66.10.

WORKING COPY
Plan Date: April 23, 2025



BICYCLE / PEDESTRIAN
RECOMMENDATIONS

Proposals that address identified needs through 2050



CARTERET COUNTY

Comprehensive Transportation Plan

Inset 9
Beaufort

Bicycle and Pedestrian Features

	Proposal ID #	Existing	Recommended New Location
Bicycle	#		
Pedestrian	#		
Bicycle and Pedestrian	#		
Multiuise Path	#		
Bicycle and Pedestrian Bridge	#		
Denotes Highway Incidental	★		

Other Features

- Studied Roads
- MPO Boundary
- RPO Boundary

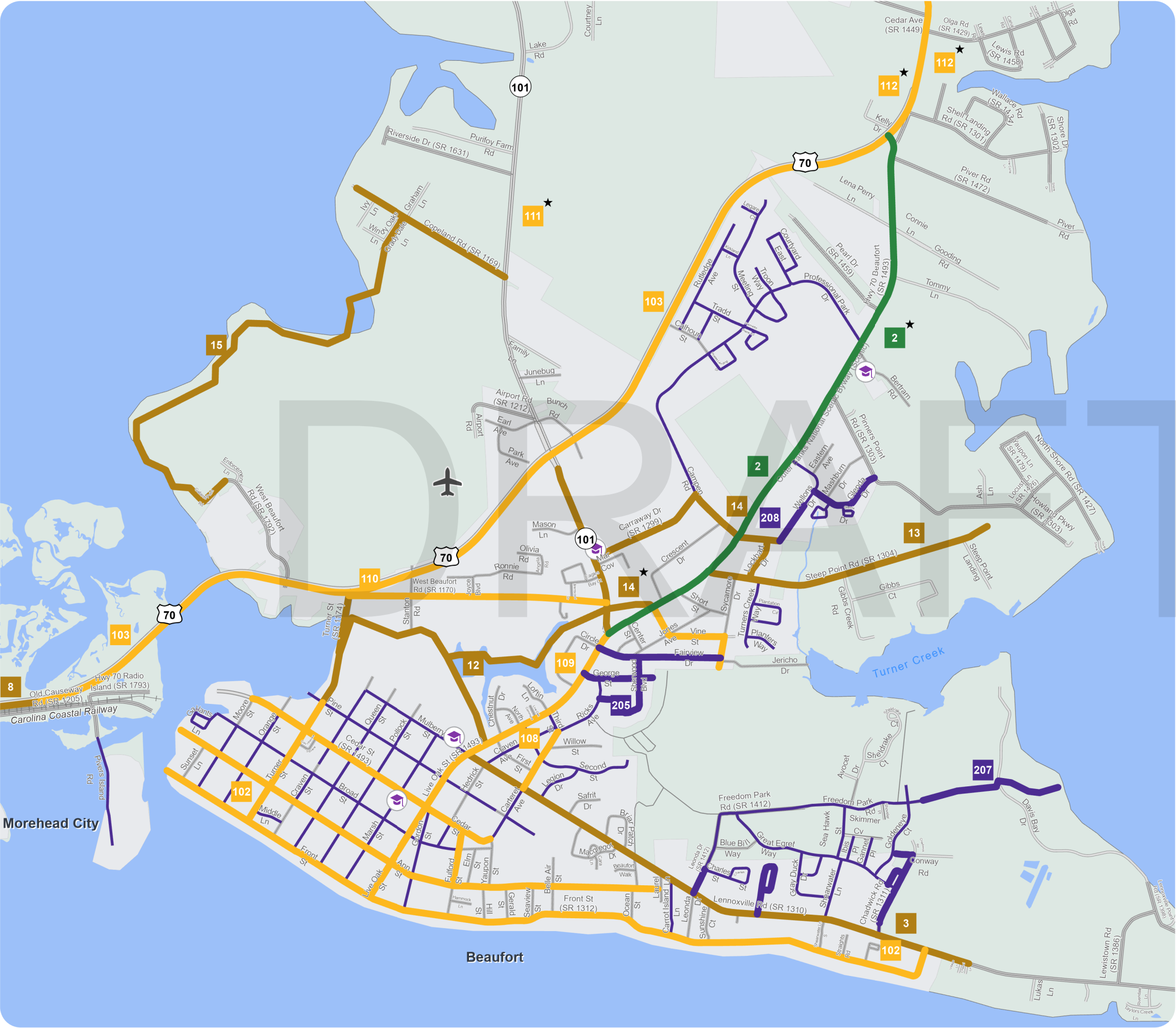


Base map date: October 02, 2019

Legal Disclaimer

These concepts will need additional analysis to meet state and federal environmental regulations, to determine final locations and designs, and to be funded for implementation. Local zoning or subdivision ordinances may require the dedication of right of way based on the concepts shown on the Comprehensive Transportation Plan and local collector street plans, based on N.C.G.S. § 136-66.2 and § 136-66.10.

WORKING COPY
Plan Date: April 23, 2025



BICYCLE / PEDESTRIAN
RECOMMENDATIONS

Proposals that address identified needs through 2050



CARTERET COUNTY

Comprehensive Transportation Plan

Inset 10
Indian Beach

Bicycle and Pedestrian Features

	Proposal ID #	Existing	Recommended New Location
Bicycle	#		
Pedestrian	#		
Bicycle and Pedestrian	#		
Multiuise Path	#		
Bicycle and Pedestrian Bridge	#		
Denotes Highway Incidental	★		

Other Features

- Studied Roads
- MPO Boundary
- RPO Boundary



Base map date: October 02, 2019

Legal Disclaimer

These concepts will need additional analysis to meet state and federal environmental regulations, to determine final locations and designs, and to be funded for implementation. Local zoning or subdivision ordinances may require the dedication of right of way based on the concepts shown on the Comprehensive Transportation Plan and local collector street plans, based on N.C.G.S. § 136-66.2 and § 136-66.10.

WORKING COPY
Plan Date: April 23, 2025

BICYCLE / PEDESTRIAN
RECOMMENDATIONS

Proposals that address identified needs through 2050



CARTERET COUNTY

Comprehensive Transportation Plan

Inset 11
Pine Knoll Shores

Bicycle and Pedestrian Features

	Proposal ID #	Existing	Recommended New Location
Bicycle	#		
Pedestrian	#		
Bicycle and Pedestrian	#		
Multiuise Path	#		
Bicycle and Pedestrian Bridge	#		
Denotes Highway Incidental	★		

Other Features

- Studied Roads
- MPO Boundary
- RPO Boundary



Base map date: October 02, 2019

Legal Disclaimer

These concepts will need additional analysis to meet state and federal environmental regulations, to determine final locations and designs, and to be funded for implementation. Local zoning or subdivision ordinances may require the dedication of right of way based on the concepts shown on the Comprehensive Transportation Plan and local collector street plans, based on N.C.G.S. § 136-66.2 and § 136-66.10.

WORKING COPY
Plan Date: April 23, 2025

BICYCLE / PEDESTRIAN
RECOMMENDATIONS

Proposals that address identified needs through 2050



CARTERET COUNTY

Comprehensive Transportation Plan

Inset 12
Atlantic Beach

Bicycle and Pedestrian Features

	Proposal ID #	Existing	Recommended New Location
Bicycle	#		
Pedestrian	#		
Bicycle and Pedestrian	#		
Multiuise Path	#		
Bicycle and Pedestrian Bridge	#		
Denotes Highway Incidental	★		

Other Features

- Studied Roads
- MPO Boundary
- RPO Boundary



Base map date: October 02, 2019

Legal Disclaimer

These concepts will need additional analysis to meet state and federal environmental regulations, to determine final locations and designs, and to be funded for implementation. Local zoning or subdivision ordinances may require the dedication of right of way based on the concepts shown on the Comprehensive Transportation Plan and local collector street plans, based on N.C.G.S. § 136-66.2 and § 136-66.10.

WORKING COPY
Plan Date: April 23, 2025

